Historic, archived document

Do not assume content reflects current scientific knowledge, policies, or practices

Map case
1
R53Fa

FEDERAL AID HIGHWAY SYSTEM

U.S. Public roads administration.

THE FEDERAL AID HIGHWAY SYSTEM

SHOWN ON A MAP OF THE
UNITED STATES
IN 18 SECTIONS
APPROVED BY HENRY C. WALLACE
SECRETARY OF AGRICULTURE
MARCH 1, 1924

PREPARED UNDER THE
DIRECTION OF
THOMAS H. MACDONALD
CHIEF OF THE BUREAU
OF PUBLIC ROADS

BASE MAPS ADAPTED FROM THE COPPER
PLATE BASE OF THE GENERAL LAND OFFICE

USDA
LIB

B. E. S. MAR 31 1941

CONTENTS.

State.	Page.	State.	Page.
Alabama	1	Nebraska	11
Arizona	2	Nevada	4
Arkansas	3	New Hampshire	5
California	4	New Jersey	14
Colorado	2	New Mexico	2
Connecticut	5	New York	14
Delaware	6	North Carolina	15
Florida	7	North Dakota	16
Georgia	1	Ohio	10
Idaho	8	Oklahoma	17
Illinois	9	Oregon	18
Indiana	10	Pennsylvania	14
Iowa	9	Rhode Island	5
Kansas	11	South Carolina	15
Kentucky	10	South Dakota	16
Louisiana	3	Tennessee	10
Maine	5	Texas	17
Maryland	6	Utah	2
Massachusetts	5	Vermont	5
Michigan	12	Virginia	6
Minnesota	13	Washington	18
Mississippi	3	West Virginia	6
Missouri	9	Wisconsin	12
Montana	8	Wyoming	8

ENGRAVED AND PRINTED BY THE U.S. GEOLOGICAL SURVEY

INDEX OF PAGES

DEPARTMENT OF AGRICULTURE
HENRY C. WALLACE, SECRETARY
BUREAU OF PUBLIC ROADS
THOMAS H. MacDONALD, CHIEF

ALABAMA, GEORGIA

THE FEDERAL AID HIGHWAY SYSTEM

SCALE 27 MILES = 1 INCH

27 0 27 54 81 MILES

DEPARTMENT OF AGRICULTURE
HENRY C. WALLACE, SECRETARY
BUREAU OF PUBLIC ROADS
THOMAS H. MacDONALD, CHIEF

ARIZONA, COLORADO,
NEW MEXICO, UTAH

THE FEDERAL AID HIGHWAY SYSTEM

SCALE 37 MILES—1 INCH

37 0 37 74 111 MILES

LEGEND

- FEDERAL AID HIGHWAYS
- FOREST ROADS
- NATIONAL FORESTS
- NATIONAL PARKS AND MONUMENTS
- INDIAN RESERVATIONS

The roads shown hereon indicate the routes approved by the Secretary of Agriculture in accordance with the Act of November 9, 1921. They are not yet in all cases constructed nor have the detailed locations been approved

SYSTEM AS APPROVED TO MARCH 1, 1924

Longitude west from Greenwich

PRINTED BY THE U.S. GEOLOGICAL SURVEY

DEPARTMENT OF AGRICULTURE
HENRY C. WALLACE, SECRETARY
BUREAU OF PUBLIC ROADS
THOMAS H. MacDONALD, CHIEF

THE FEDERAL AID HIGHWAY SYSTEM

ARKANSAS, LOUISIANA, MISSISSIPPI

THE FEDERAL AID HIGHWAY SYSTEM

SCALE 37 MILES = 1 INCH

37 0 37 74 111 MILES

DEPARTMENT OF AGRICULTURE
HENRY C. WALLACE, SECRETARY
BUREAU OF PUBLIC ROADS
THOMAS H. MacDONALD, CHIEF

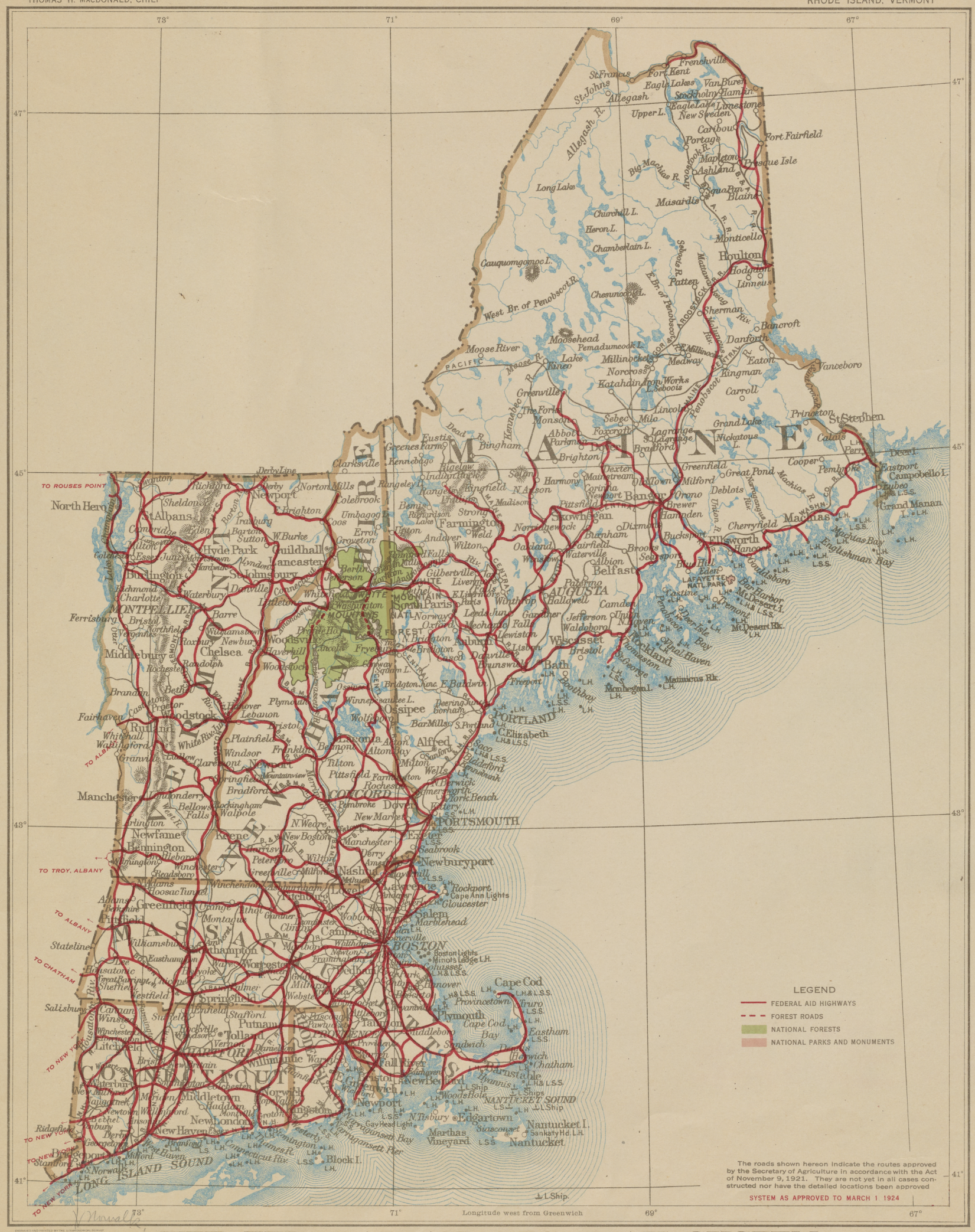
78°
71°
69°
67°
47°
45°
43°
41°
Longitude west from Greenwich
MAINE
VERMONT
NEW HAMPSHIRE
MASSACHUSETTS
CONNECTICUT
RHODE ISLAND
TO ROUSES POINT
TO TROY, ALBANY
TO ALBANY
TO CHATHAM
TO NEW YORK
Allegash R.
Big Machias R.
Aroostook R.
Mattawamkeag R.
West Br. of Penobscot R.
E. Br. of Penobscot R.
Moose River
Moose R.
Kennebec R.
Dead R.
Androscoggin R.
Saco R.
Connecticut R.
Merrimack R.
Piscataqua R.
Machias R.
Union R.
Penobscot R.
Frenchville
St. Francis
St. John's
Fort Kent
Eagle Lakes
Van Buren
Stockholm
Hamlin
Allegash
Upper L.
Eagle Lake
Limestone
New Sweden
Caribou
Fort Fairfield
Portage
Presque Isle
Mapleton
Ashland
Long Lake
Masardis
Squa Pan
Blaine
Churchill L.
Heron L.
Monticello
Chamberlain L.
Houlton
Cauquomgomoc L.
Hodgdon
Patten
Linneus
Chesuncook L.
Sherman
Bancroft
Moosehead
Pemadumcook L.
Danforth
Millinocket L.
Millinocket
Medway
Eaton
Lake
Kineo
Norcross
Kingman
Vanceboro
Katahdin Iron Works
L. Seboois
Carroll
Greenville
The Forks
Monson
Lincoln
Princeton
St. Stephen
Sebec
Milo
Grand Lake
Dead R.
Foxcroft
Lagrange
Nickatous L.
Calais
Eustis
Abbot
Parkman
Bingham
Bradford
Brighton
Cooper
Pembroke
Perry
Deer I.
Eastport
Campobello I.
Lubec
Grand Manan I.
Greenes Farm
Kennebago
Clarksville
Derby Line
Norton Mills
Rangeley L.
Rangeley
Indian Pond
Selden
Harmony
Dexter
Mainestream
Corinna
Newport
Bangor
Orono
Brewer
Hampden
Greenfield
Great Pond
Milford
Old Town
Deblois
Machias
Cherryfield
Ellsworth
Hancock
Gouldsboro
Bar Harbor
Mt. Desert I.
Mt. Desert Rk.
Englishman Bay
Machias Bay
Jonesport
Beals I.
North Hero
St. Albans
Sheldon
Richford
Newport
Derby
Irasburg
Barton
Sutton
W. Burke
Hyde Park
Guildhall
Lancaster
Johnsbury
Burlington
Waterbury
Montpelier
Barre
Middlebury
Chelsea
Randolph
Bethel
Brandon
Woodstock
Hanover
Lebanon
Plymouth
Fairhaven
Rutland
Bristol
Whitehall
Wallingford
Granville
Ludlow
Plainfield
Windsor
Claremont
Newport
Springfield
Bellows Falls
Walpole
Rockingham
Manchester
Londonderry
Arlington
Newfane
Bennington
Hoosac Tunnel
Greenfield
Orange
Athol
Montague
Williamstown
Adams
Pittsfield
Statelines
Housatonic R.
Great Barrington
Sheffield
Salisbury
Canaan
Winsted
Litchfield
Torrington
Waterbury
Meriden
Middletown
Hartford
New Britain
Bristol
Plainville
Farmington
Avon
Simsbury
Windsor Locks
Suffield
Enfield
Thompson
Putnam
Tolland
Vernon
Rockville
Stafford
Willimantic
Norwich
New London
Groton
Stonington
New Haven
Derby
Ansonia
Milford
Stamford
Greenwich
Ridgefield
Danbury
Norwalk
Westport
Block I.
Long Island Sound
Strong
Farmington
Wilton
Weld
Andover
Livermore Falls
Gilbertville
Oakland
Waterville
Fairfield
Skowhegan
Norridgewock
Dixmont
Burnham
Pittsfield
Madison
Anson
Norridgewock
Augusta
Hallowell
Gardiner
Richmond
Brunswick
Bath
Belfast
Albion
Brooks
Searsport
Buckspport
Bucksport
Castine
Penobscot
Deer Isle
Stonington
Vinalhaven
North Haven
Rockland
Thomaston
St. George
Matinicus Rk.
Monhegan I.
Boothbay
Wiscasset
Damariscotta
Bristol
Pemaquid Pt.
Waldoboro
Jefferson
Union
Camden
Lincolnville
Belfast
Searsmont
Liberty
Palermo
Winterport
Hampden
Orrington
Brewer
Old Town
Orono
Veazie
Milford
Lincoln
Howland
Enfield
Passadumkeag
Mattawamkeag
Sherman
Patten
Island Falls
Oxbow
Masardis
Ashland
Portage
Caribou
Limestone
Van Buren
Madawaska
Edmundston
Grand Falls
Woodstock
Houlton
Presque Isle
Fort Fairfield
Fort Kent
Frenchville
Eagle Lakes
Stockholm
Hamlin
Allegash
Upper L.
New Sweden
Caribou
Portage
Ashland
Mapleton
Presque Isle
Fort Fairfield
Limestone
Van Buren
Madawaska
Edmundston
Grand Falls
Woodstock
Houlton
Hodgdon
Linneus
Monticello
Blaine
Squa Pan
Masardis
Churchill L.
Heron L.
Chamberlain L.
Cauquomgomoc L.
Chesuncook L.
Patten
Sherman
Bancroft
Danforth
Eaton
Vanceboro
Kingman
Carroll
Princeton
St. Stephen
Calais
Perry
Pembroke
Cooper
Deer I.
Eastport
Campobello I.
Lubec
Grand Manan I.
Machias
Cherryfield
Ellsworth
Hancock
Gouldsboro
Bar Harbor
Mt. Desert I.
Mt. Desert Rk.
Englishman Bay
Machias Bay
Jonesport
Beals I.
Milford
Old Town
Orono
Brewer
Hampden
Bangor
Dexter
Mainestream
Corinna
Newport
Harmony
Selden
Anson
Madison
Pittsfield
Skowhegan
Norridgewock
Dixmont
Burnham
Fairfield
Oakland
Waterville
Albion
Brooks
Searsport
Belfast
Augusta
Hallowell
Gardiner
Richmond
Brunswick
Bath
Castine
Penobscot
Deer Isle
Stonington
Vinalhaven
North Haven
Rockland
Thomaston
St. George
Matinicus Rk.
Monhegan I.
Boothbay
Wiscasset
Damariscotta
Bristol
Pemaquid Pt.
Waldoboro
Jefferson
Union
Camden
Lincolnville
Belfast
Searsmont
Liberty
Palermo
Winterport
Hampden
Orrington
Brewer
Old Town
Orono
Veazie
Milford
Lincoln
Howland
Enfield
Passadumkeag
Mattawamkeag
Sherman
Patten
Island Falls
Oxbow
Masardis
Ashland
Portage
Caribou
Limestone
Van Buren
Madawaska
Edmundston
Grand Falls
Woodstock
Houlton
Presque Isle
Fort Fairfield
Fort Kent
Frenchville
Eagle Lakes
Stockholm
Hamlin
Allegash
Upper L.
New Sweden
Caribou
Portage
Ashland
Mapleton
Presque Isle
Fort Fairfield
Limestone
Van Buren
Madawaska
Edmundston
Grand Falls
Woodstock
Houlton
Hodgdon
Linneus
Monticello
Blaine
Squa Pan
Masardis
Churchill L.
Heron L.
Chamberlain L.
Cauquomgomoc L.
Chesuncook L.
Patten
Sherman
Bancroft
Danforth
Eaton
Vanceboro
Kingman
Carroll
Princeton
St. Stephen
Calais
Perry
Pembroke
Cooper
Deer I.
Eastport
Campobello I.
Lubec
Grand Manan I.
Machias
Cherryfield
Ellsworth
Hancock
Gouldsboro
Bar Harbor
Mt. Desert I.
Mt. Desert Rk.
Englishman Bay
Machias Bay
Jonesport
Beals I.
Portland
Elizabeth
Saco
Biddeford
Kennebunk
Alfred
Sanford
Milton
Wells
Berwick
Somersworth
Kittery
York Beach
Portsmouth
Dover
Rochester
Farmington
Pittsfield
Concord
Pembroke
New Market
Exeter
Seabrook
Newburyport
Rockport
Cape Ann Lights
Gloucester
Salem
Marblehead
Boston
Boston Lights
Minot's Ledge L.H.
Cape Cod
Provincetown
Truro
Plymouth
Cape Cod Bay
Sandwich
Hyannis
Barnstable
Chatham
Eastham
Woods Hole
Nantucket Sound
Nantucket I.
Sankaty Hd. L.H.
Nantucket
Edgartown
Sinsconset
Martha's Vineyard
Fall River
New Bedford
Taunton
Middleboro
Lawrence
Andover
Woburn
Cambridge
Somerville
Newton
Framingham
Milford
Webster
Worcester
Millbury
Grafton
Uxbridge
Blackstone
Pascoag
Pawtucket
Providence
Warwick
Westerly
Narragansett Pier
Point Judith
Gay Head Light
Newport
Jamestown
Middletown
Portsmouth
Tiverton
Little Compton
Dartmouth
Mattapoisett
Wareham
Buzzards Bay
Falmouth
Woods Hole
Hyannis
Barnstable
Chatham
Eastham
Provincetown
Truro
Plymouth
Cape Cod Bay
Sandwich

DEPARTMENT OF AGRICULTURE
HENRY C. WALLACE, SECRETARY
BUREAU OF PUBLIC ROADS
THOMAS H. MACDONALD, CHIEF

DELAWARE, MARYLAND,
VIRGINIA, WEST VIRGINIA

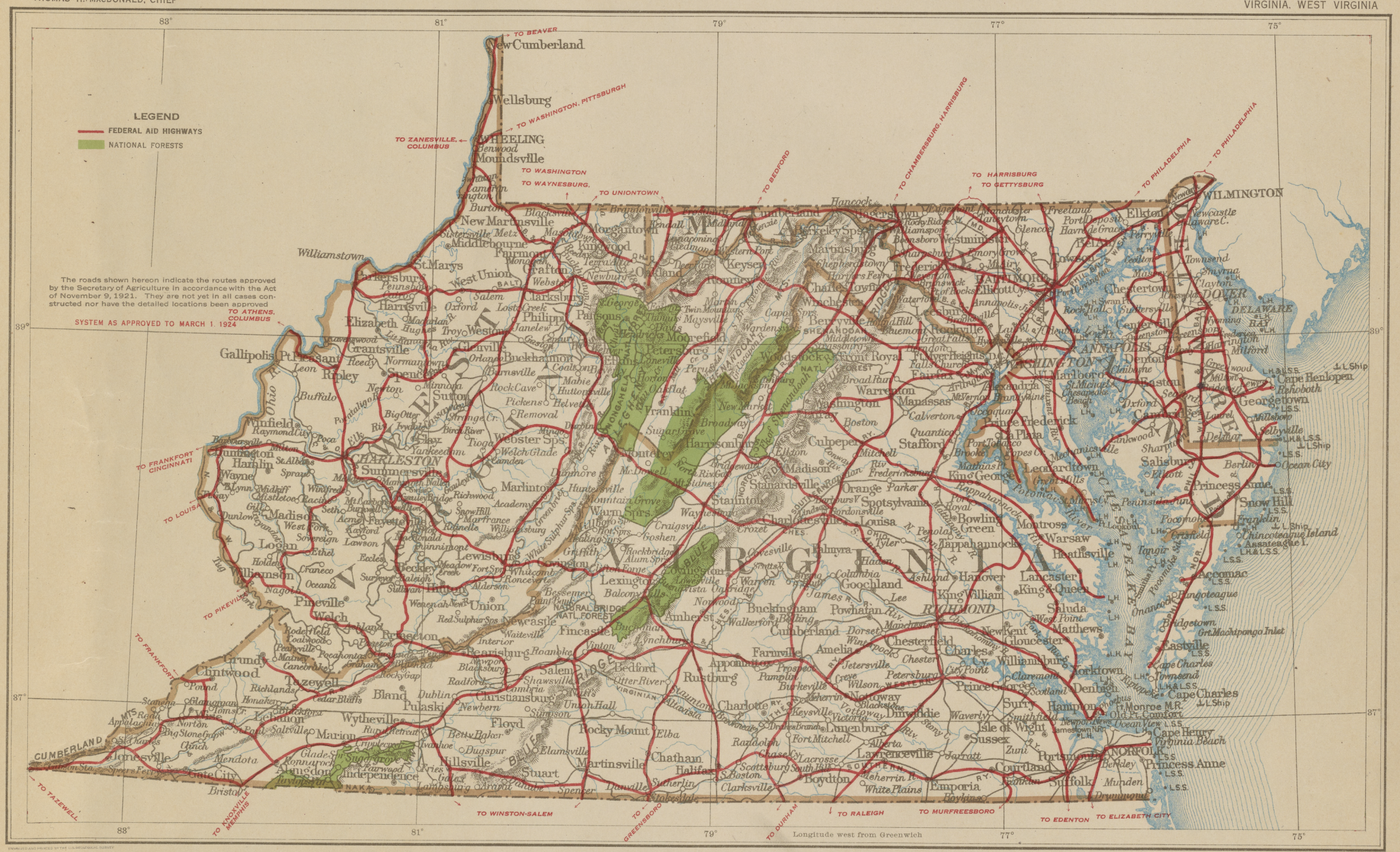
LEGEND
FEDERAL AID HIGHWAYS
NATIONAL FORESTS
The roads shown hereon indicate the routes approved by the Secretary of Agriculture in accordance with the Act of November 9, 1921. They are not yet in all cases constructed nor have the detailed locations been approved
SYSTEM AS APPROVED TO MARCH 1, 1924
TO ATHENS, COLUMBUS
TO BEAVER
TO WASHINGTON, PITTSBURGH
TO ZANESVILLE, COLUMBUS
TO WASHINGTON
TO WAYNESBURG
TO UNIONTOWN
TO BEDFORD
TO CHAMBERSBURG, HARRISBURG
TO HARRISBURG
TO GETTYSBURG
TO PHILADELPHIA
TO PHILADELPHIA
TO FRANKFORT CINCINNATI
TO LOUISA
TO PIKEVILLE
TO FRANKFORT
CUMBERLAND
TO TAZEWELL
TO KNOXVILLE MEMPHIS
TO WINSTON-SALEM
TO GREENSBORO
TO DURHAM
TO RALEIGH
TO MURFREESBORO
TO EDENTON
TO ELIZABETH CITY
88°
81°
79°
77°
75°
39°
37°
Longitude west from Greenwich
WEST VIRGINIA
VIRGINIA
MARYLAND
DELAWARE
CHESAPEAKE BAY
ATLANTIC OCEAN
New Cumberland
Wellsburg
WHEELING
Moundsville
New Martinsville
Williamstown
St. Marys
Parkersburg
Middlebourne
Fairmont
Grafton
West Union
Clarksburg
Harrisville
Oxford
Elizabeth
Gallipolis
Point Pleasant
Grantsville
Ripley
Spencer
Gluvillus
Buckhannon
Weston
Philippi
Parsons
Elkins
Petersburg
Moorefield
Franklin
Harrisonburg
Staunton
Waynesboro
Winchester
Front Royal
Strasburg
Woodstock
Shenandoah Jct.
Martinsburg
Hagerstown
Cumberland
Frostburg
Oakland
Keyser
Romney
Morgantown
Kingwood
Grafton
Barboursville
Huntington
Ashland
Ironton
Portsmouth
Gallipolis
Point Pleasant
Buffalo
Winfield
Raymond City
Poca
Dunbar
St. Albans
Hamlin
Wayne
Madison
Logan
Williamson
Pineville
Welch
Princeton
Bluefield
Grundy
Clintwood
Tazewell
Richlands
Cedar Bluffs
Bland
Pulaski
Wytheville
Lebanon
Marion
Saltville
Glade Spring
Abingdon
Bristol
Jonesville
Gate City
Mendota
Independence
Hillsville
Galax
Fries
Sparta
Elkin
Boonville
Yadkin
Mount Airy
Pilot Mountain
Winston-Salem
Lexington
Thomasville
Greensboro
High Point
Asheboro
Randleman
Sanford
Durham
Raleigh
Fayetteville
Lumberton
Rocky Mount
Elba
Halifax
Scotland Neck
Weldon
Roanoke Rapids
Enfield
Tarboro
Martinsville
Chatham
Danville
Stuart
Floyd
Christiansburg
Blacksburg
Radford
Dublin
Pulaski
Wytheville
Rocky Mount
Elba
Chatham
Martinsville
Danville
Stuart
Floyd

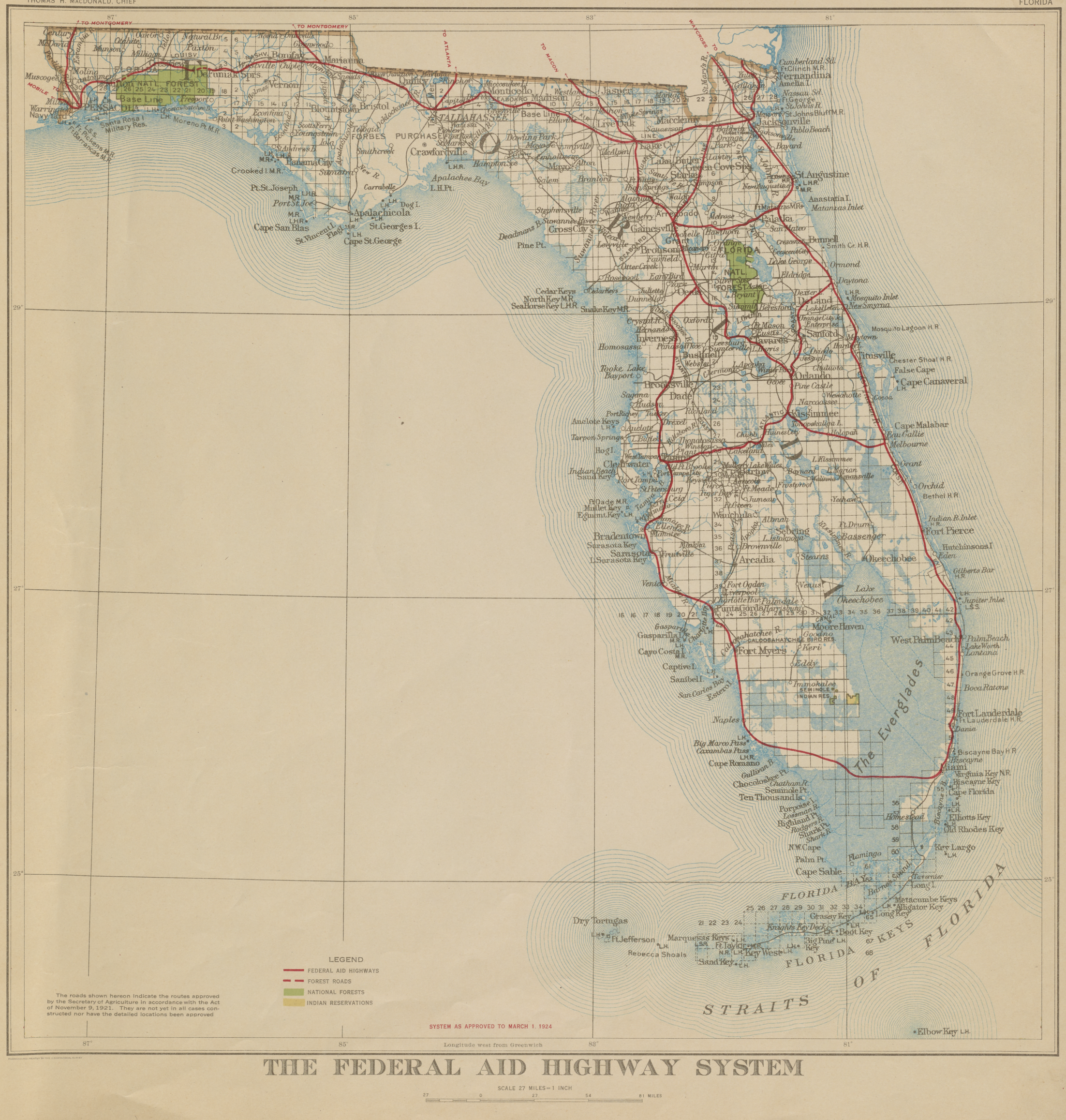

THE FEDERAL AID HIGHWAY SYSTEM

SCALE 27 MILES = 1 INCH

27 0 27 54 81 MILES

DEPARTMENT OF AGRICULTURE
HENRY C. WALLACE, SECRETARY
BUREAU OF PUBLIC ROADS
THOMAS H. MacDONALD, CHIEF

IDAHO, MONTANA, WYOMING

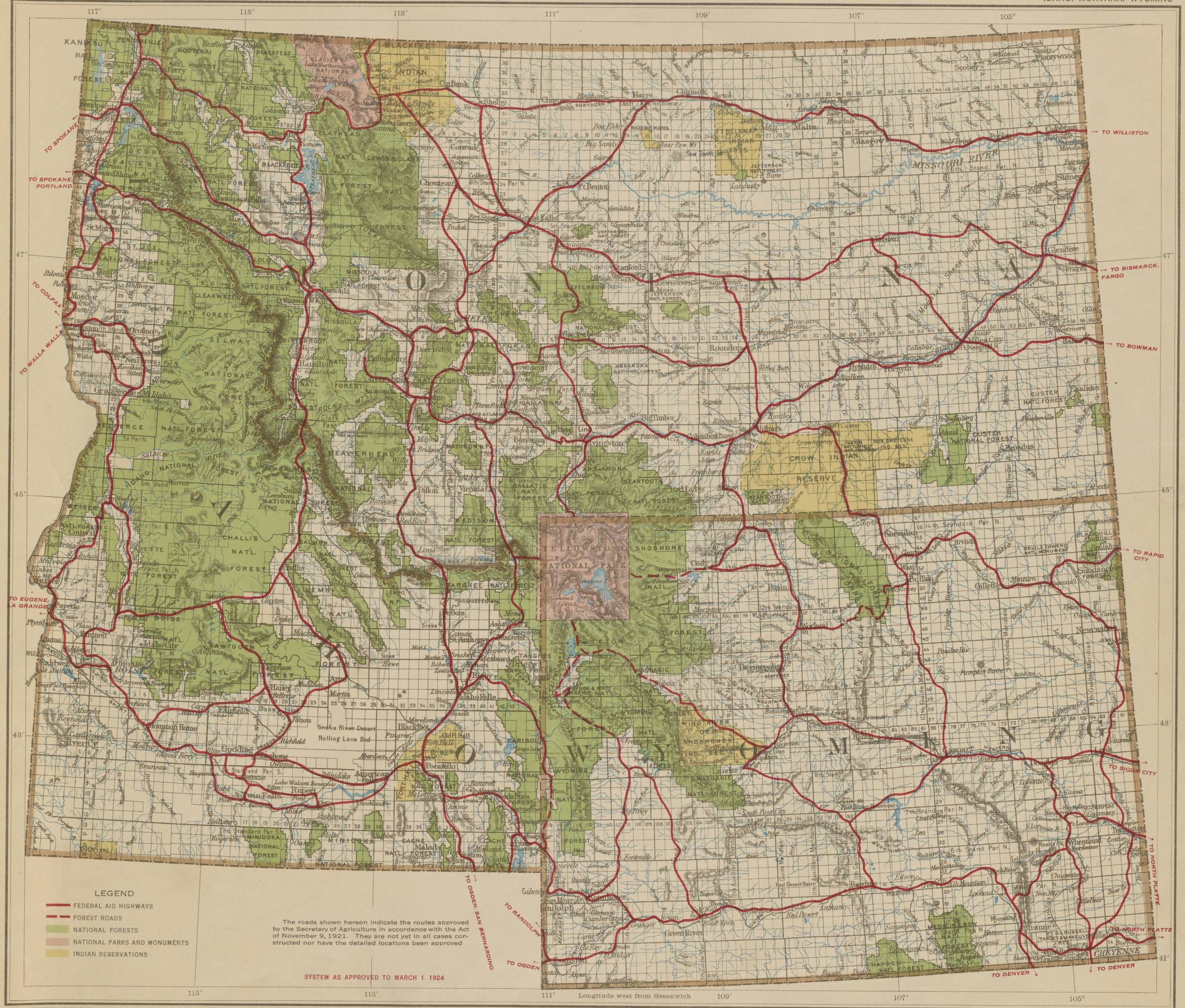

THE FEDERAL AID HIGHWAY SYSTEM

SCALE 37 MILES = 1 INCH

37 0 37 74 111 MILES

LEGEND

FEDERAL AID HIGHWAYS

The roads shown hereon indicate the routes approved by the Secretary of Agriculture in accordance with the Act of November 9, 1921. They are not yet in all cases constructed nor have the detailed locations been approved

SYSTEM AS APPROVED TO MARCH 1, 1924

THE FEDERAL AID HIGHWAY SYSTEM

SCALE 27 MILES = 1 INCH

27 0 27 54 81 MILES

PRINTED BY THE U.S. GEOLOGICAL SURVEY

LEGEND

FEDERAL AID HIGHWAYS

NATIONAL FORESTS

The roads shown hereon indicate the routes approved by the Secretary of Agriculture in accordance with the Act of November 9, 1921. They are not yet in all cases constructed nor have the detailed locations been approved

SYSTEM AS APPROVED TO MARCH 1, 1924

THE FEDERAL AID HIGHWAY SYSTEM

SCALE 27 MILES = 1 INCH

27 0 27 54 81 MILES

DEPARTMENT OF AGRICULTURE
HENRY C. WALLACE, SECRETARY
BUREAU OF PUBLIC ROADS
THOMAS H. MacDONALD, CHIEF

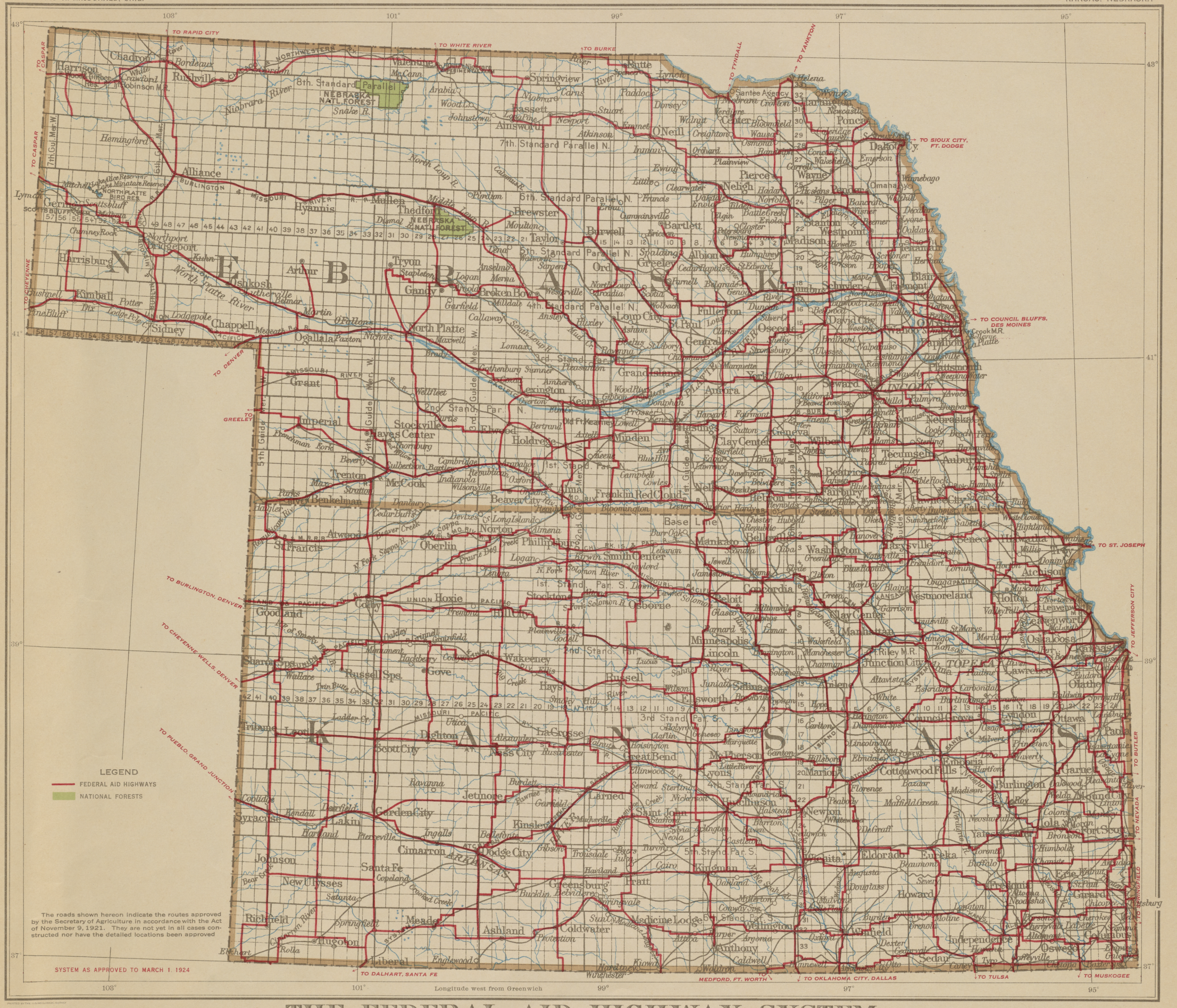
108°
101°
99°
97°
95°
43°
41°
39°
37°
TO RAPID CITY
TO WHITE RIVER
TO BURKE
TO TYNDALL
TO YANKTON
TO CASPAR
TO SIOUX CITY, FT. DODGE
TO COUNCIL BLUFFS, DES MOINES
TO ST. JOSEPH
TO JEFFERSON CITY
TO BUTLER
TO NEVADA
TO SPRINGFIELD
TO CHEYENNE
TO DENVER
TO GREELEY
TO BURLINGTON, DENVER
TO CHEYENNE WELLS, DENVER
TO PUEBLO, GRAND JUNCTION
TO DALHART, SANTA FE
TO MEDFORD, FT. WORTH
TO OKLAHOMA CITY, DALLAS
TO TULSA
TO MUSKOGEE
NEBRASKA
KANSAS
8th. Standard Parallel
7th. Standard Parallel N.
6th. Standard Parallel N.
5th. Standard Parallel N.
4th. Standard Parallel N.
3rd Stand. Par. S.
4th. Stand. Par. S.
5th. Stand. Par. S.
1st. Stand. Par. N.
2nd. Stand. Par. N.
3rd. Stand. Par. N.
NEBRASKA NATL. FOREST
NORTH PLATTE BIRD RES.
Missouri River
Niobrara River
North Platte River
Republican River
Solomon R.
Smoky Hill River
Arkansas River
Missouri Pacific
Union Pacific
Burlington & Missouri
Chicago, Rock Island & Pacific
Santa Fe
Kansas City Southern
Chicago & Northwestern
Chicago, Burlington & Quincy
Kansas City Northwestern
Omaha & Republican Valley
Kansas City, Mexico & Orient
Missouri, Kansas & Texas
Kansas City, Clay Center & Oberlin
Kansas City, Mexico & Orient
Kansas City, Topeka & Western
Kansas City, Kansas & Omaha
Kansas City, Mexico & Orient
Kansas City, Mexico & Orient
Kansas City, Mexico & Orient

DEPARTMENT OF AGRICULTURE
HENRY C. WALLACE, SECRETARY
BUREAU OF PUBLIC ROADS
THOMAS H. MacDONALD, CHIEF

LAKE SUPERIOR
LAKE MICHIGAN
LAKE HURON
WISCONSIN
MICHIGAN
ISLE ROYAL
Eagle River
Houghton
Ontonagon
Marquette
Munising
Escanaba
Manistique
Sault Sainte Marie
St. Ignace
Cheboygan
Petoskey
Charlevoix
Traverse City
Alpena
Rogers
Harrisville
Newberry
St. Joseph I.
Mackinac I.
Bois Blanc I.
Duck I.
Drummond I.
Cockburn I.
Sugar I.
Whitefish Pt.
Grand Marais
Stannards Rock L.H.
Copper Harbor
Keweenaw Pt.
Mandan
Beacon Hill
Atlantic Mine
Lake Linden
Calumet
Laurium
Phoenix
Bayfield
Washburn
Ashland
Superior
Presque I.
Outer I.
Madeline I.
Long I.
Big Bay
Birch
Clowry
Grand I.
Whitefish Bay
St. Marys R.
Two Hearted R.
Tahquamenon R.
Sturgeon R.
Ford R.
Big Bay de Noc
Escanaba R.
Whitefish Pt.
Lansing
Detroit
Grand Rapids
Saginaw
Bay City
Flint
Pontiac
Port Huron
Jackson
Kalamazoo
Battle Creek
Muskegon
Holland
Benton Harbor
St. Joseph
Grand Haven
Ludington
Manistee
Traverse City
Petoskey
Cheboygan
Alpena
Harrisville
Rogers
Escanaba
Menominee
Marinette
Green Bay
Sturgeon Bay
Manitowoc
Sheboygan
Port Washington
Racine
Kenosha
Milwaukee
Madison
Janesville
Beloit
Rockford
Dubuque
Des Moines
Chicago
Indianapolis
Goshen
Huntington
Ft. Wayne
Defiance
Toledo
Detroit
Wyandotte
Trenton
St. Clair
Marine City
Algonac
Mt. Clemens
Monroe
W. Sister I.
Cedar Pt.
Black R.
Alcona
Harbor Beach
Port Hope
Port Austin
Pt. aux Barques
Grindstone City
Caseville
Au Sable
Oscoda
Tawas Pt.
Ottawa Pt.
Thunder Bay
Ossineke
Atlanta
Gaylord
Boyne Falls
Petoskey
Harbor Springs
Indian Trail
Wolverine
Onaway
Posen
Grand L.
Hillman
Lewiston
Herrick
Fairview
Mio
Roscommon
West Branch
Prudenville
Houghton Lake
Higgins L.
Grayling
Kalkaska
Elmira
Bellaire
Lake City
Cadillac
Manton
Harrison
Gladwin
Clare
Midland
Sanford
Standish
Au Gres
Saginaw Bay
Bay City
Caro
Sandusky
Port Sanilac
Forestville
Pigeon
Owendale
Cass City
Vassar
Wilmot
Marlette
Peck
Otter Lake
Lapeer
Imlay City
Almont
Romeo
Richmond
Armada
Memphis
Capac
Yale
Port Huron
Marysville
Algonac
Marine City
St. Clair
Mt. Clemens
Utica
Mt. Clemens
Fraser
Roseville
Warren
Dearborn
Wyandotte
Trenton
Monroe
Toledo
Defiance
Fort Wayne
Huntington
Goshen
Indianapolis
Chicago
Benton Harbor
St. Joseph
Niles
Dowagiac
Three Rivers
Centerville
Cassopolis
South Haven
Allegan
Otsego
Plainwell
Kalamazoo
Battle Creek
Marshall
Albion
Homer
Jackson
Hillsdale
Litchfield
Adrian
Tecumseh
Manchester
Milan
Ypsilanti
Ann Arbor
Dexter
Chelsea
Howell
Brighton
Pontiac
Milford
Holly
Fenton
Flint
Owosso
Corunna
Durand
Ionia
St. Johns
Alma
Mt. Pleasant
Midland
Bay City
Saginaw
West Side
Zilwaukee
Frankenmuth
Birch Run
Clio
Montrose
Otisville
Lapeer
Imlay City
Almont
Romeo
Armada
Memphis
Capac
Yale
Port Huron
Marysville
Algonac
Marine City
St. Clair
Mt. Clemens
Utica

DEPARTMENT OF AGRICULTURE
HENRY C. WALLACE, SECRETARY
BUREAU OF PUBLIC ROADS
THOMAS H. MacDONALD, CHIEF

MINNESOTA

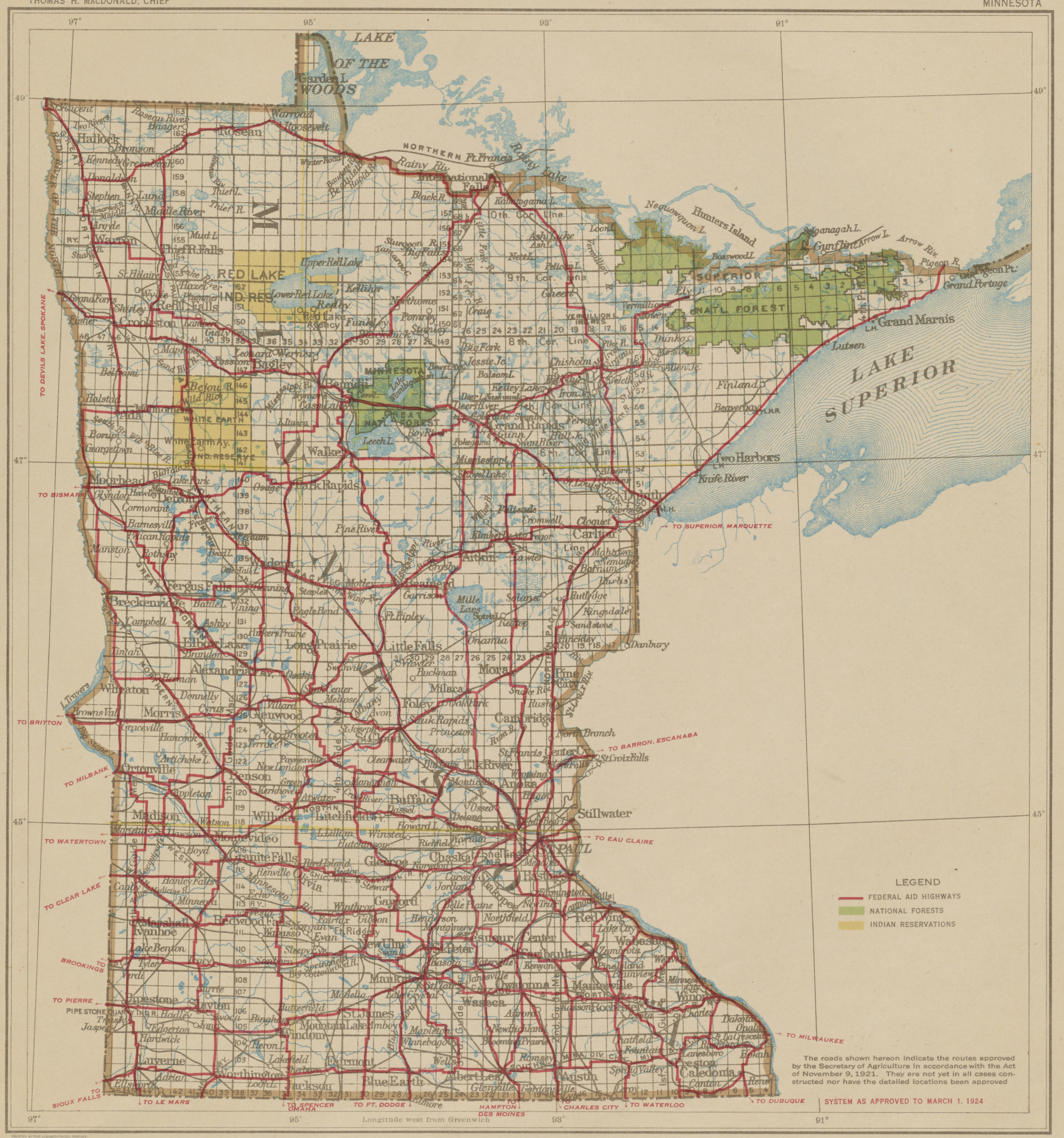
LAKE OF THE WOODS
Garden L.
RED LAKE IND. RES.
Upper Red Lake
Lower Red Lake
Red Lake Agency
Thief R. Falls
International Falls
Rainy Lake
Rainy R.
Northern Pt. Francis
Hunters Island
Nequaquon L.
Saganaga L.
Gunflint
Arrow L.
Arrow Riv.
Pigeon R.
Pigeon Pt.
Grand Portage
SUPERIOR NATL. FOREST
Grand Marais
Lutsen
LAKE SUPERIOR
Two Harbors
Knife River
Duluth
Superior
Finland
Beaverbay
Ely
Virginia
Eveleth
Hibbing
Chisholm
Grand Rapids
Deer River
Cass Lake
Leech L.
Walker
Bemidji
Lake Bemidji
Bagley
Crookston
Red Lake Falls
Fosston
Thief L.
Mud L.
Lower Red Lake
Redby
Kelliher
Northome
Big Fork
Jessie Jc.
Balsam L.
Kelley Lake
Deer Lake
Iron Jc.
Swan River
Pokegama
Togo
Effie
Bowstring
Max
Nashwauk
Keewatin
Taconite
Calumet
Marble
Coleraine
Bovey
Grand Rapids
Zemple
Moorhead
Dilworth
Glyndon
Hawley
Ulen
Hitterdal
Barnesville
Pelican Rapids
Manston
Rothsay
Perham
Osage
Park Rapids
Pine River
Nevis
Akeley
Hackensack
Walker
Leech L.
Boy River
Cormorant
Detroit
Audubon
Lake Park
Frazee
Vergas
Fergus Falls
Battle L.
Vining
Ashby
Campbell
Elbow Lake
Underwood
Tintah
Wheaton
Dumont
Herman
Donnelly
Alexandria
Osakis
Sauk Center
Melrose
Avon
Albany
Freeport
Paynesville
New London
Spicer
Willmar
Kandiyohi
Litchfield
Watkins
Cokato
Howard L.
Winsted
Hutchinson
Glencoe
Hector
Stewart
Gaylord
Winthrop
Fairfax
Gibbon
Arlington
Green Isle
Belle Plaine
Henderson
Montgomery
Northfield
Lonsdale
Faribault
Owatonna
Waseca
Janesville
Waldorf
Mapleton
Blue Earth
Wells
Albert Lea
Austin
Glenville
Hayward
Ellendale
Geneva
Alden
Hartland
Freeborn
Conger
Manchester
Hollandale
Clarks Grove
Ellendale
Medford
Owatonna
Claremont
Dodge Center
Kasson
Mantorville
Pine Island
Zumbrota
Wanamingo
Goodhue
Red Wing
Lake City
Wabasha
Kellogg
Minneiska
Weaver
Dakota
Homer
Minnesota City
Stockton
Utica
Saint Charles
Rochester
Chatfield
Fountain
Lanesboro
Preston
Caledonia
Houston
Spring Valley
Canton
Rushford
Peterson
Fillmore
Harmony
Mabel
Newburg
Pilot Mound
Hokah
Money Creek
Winona
Goodview

DEPARTMENT OF AGRICULTURE
HENRY C. WALLACE, SECRETARY
BUREAU OF PUBLIC ROADS
THOMAS H. MacDONALD, CHIEF

PENNSYLVANIA, NEW JERSEY
NEW YORK.

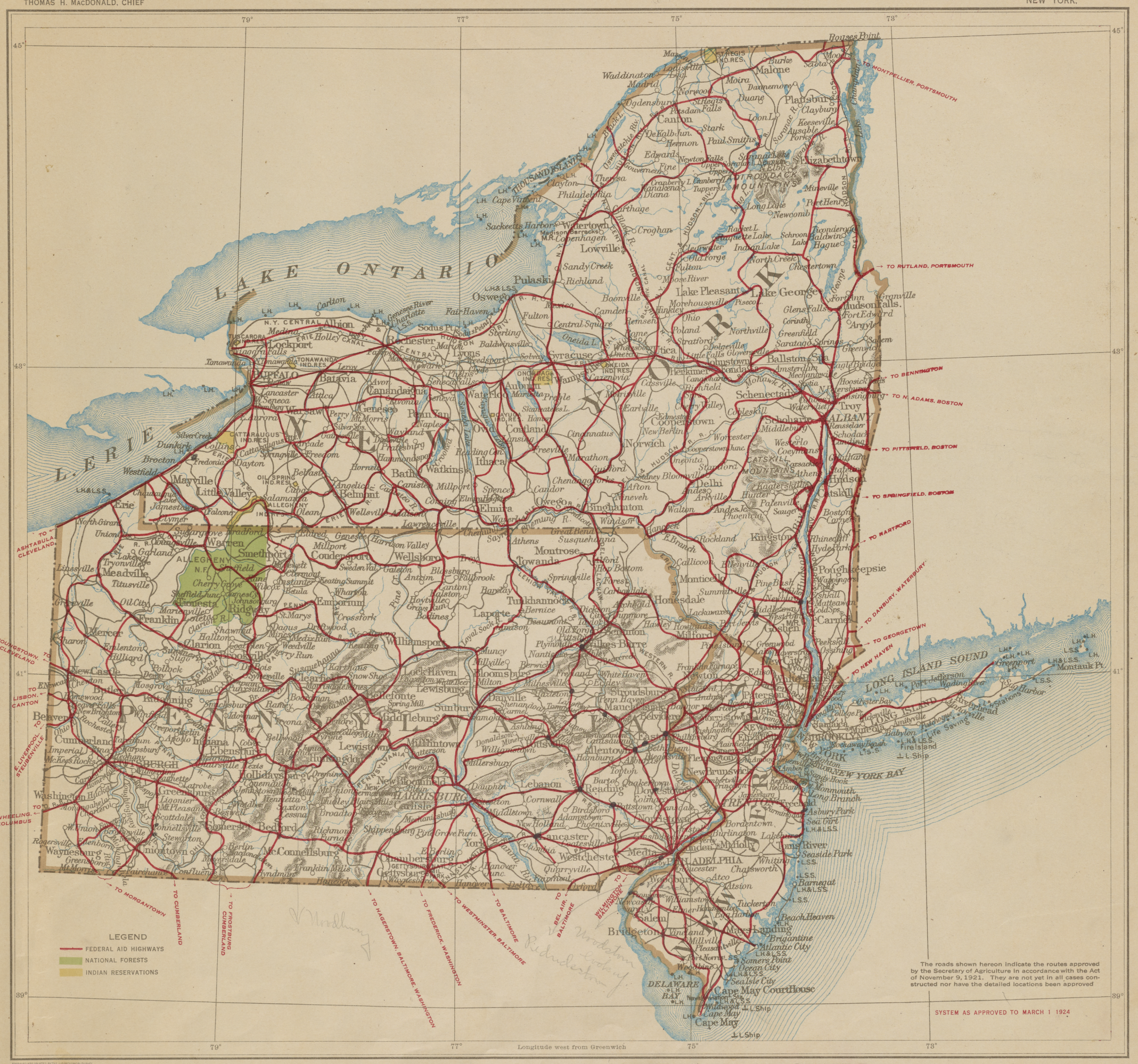
LAKE ONTARIO
L. ERIE
NEW YORK
PENNSYLVANIA
NEW JERSEY
ATLANTIC OCEAN
LONG ISLAND SOUND
NEW YORK BAY
DELAWARE BAY
ADIRONDACK MOUNTAINS
CATSKILL MOUNTAINS
ALLEGHENY N.F.
ONONDAGA IND. RES.
ONEIDA IND. RES.
TONAWANDA IND. RES.
CATTARAUGUS IND. RES.
OIL SPRING IND. RES.
ALLEGHENY IND. RES.
ST. REGIS IND. RES.
THOUSAND ISLANDS
Rouses Point
Malone
Plattsburg
Elizabethtown
Lake George
Lake Pleasant
Watertown
Lowville
Pulaski
Oswego
Rochester
Buffalo
Lockport
Batavia
Syracuse
Utica
Albany
Troy
Schenectady
Ballston Spa
Saratoga Springs
Hudson Falls
Glens Falls
Schoharie
Cooperstown
Norwich
Binghamton
Elmira
Ithaca
Auburn
Geneva
Canandaigua
Corning
Hornell
Olean
Salamanca
Jamestown
Dunkirk
Erie
Meadville
Titusville
Oil City
Franklin
Warren
Sugar Grove
Bradford
Smethport
Kane
Ridgway
Emporium
Clarion
Mercer
Butler
New Castle
Beaver
Pittsburgh
Washington
Greensburg
Uniontown
Waynesburg
Cumberland
Indiana
Ebensburg
Johnstown
Altoona
Bedford
McConnellsburg
Chambersburg
Gettysburg
Carlisle
Harrisburg
Lebanon
Reading
Lancaster
Williamsport
Lock Haven
Bloomsburg
Sunbury
Lewisburg
Middleburg
Milton
Danville
Wilkes Barre
Scranton
Montrose
Towanda
Tunkhannock
Honesdale
Carbondale
Port Jervis
Monticello
Poughkeepsie
Kingston
Newburgh
Middletown
Goshen
Peekskill
Ossining
Yonkers
New York
Jersey City
Newark
Paterson
Elizabeth
Trenton
Camden
Atlantic City
Cape May
Cape May Court House
Somers Point
Ocean City
Sea Isle City
Wildwood
Brigantine
Beach Haven
Barnegat
Toms River
Seaside Park
Asbury Park
Long Branch
Sea Girt
Red Bank
Freehold
Matawan
Keyport
Perth Amboy
New Brunswick
Princeton
Trenton
Bordentown
Burlington
Mt. Holly
Camden
Philadelphia
Media
Chester
Wilmington
Newcastle
Salem
Bridgeton
Millville
Vineland
Woodbury
Haddonfield
Westchester
Coatesville
Phoenixville
Norristown
Pottstown
Reading
Hamburg
Allentown
Bethlehem
Easton
Phillipsburg
Belvidere
Flemington
Somerville
Morristown
Orange
Newton
Stroudsburg
Milford
Port Jervis
Middletown
Monticello
Liberty
Ellenville
Kingston
Rhinecliff
Hyde Park
Poughkeepsie
Fishkill
Newburgh
Cornwall
Highland Falls
West Point
Peekskill
Ossining
Tarrytown
White Plains
Mount Vernon
New Rochelle
Port Chester
Greenwich
Stamford
Norwalk
Bridgeport
Westport
Fairfield
New Haven
Milford
Stratford
Derby
Ansonia
Waterbury
Danbury
Torrington
Winsted
Litchfield
Bristol
Hartford
Middletown
Meriden
Wallingford
New London
Groton
Stonington
Mystic
Norwich
Willimantic
Putnam
Thompson
Woodstock
Brooklyn
Southbridge
Webster
Worcester
Fitchburg
Leominster
Gardner
Athol
Greenfield
Northampton
Springfield
Chicopee
Holyoke
Westfield
Pittsfield
North Adams
Williamstown
Bennington
Rutland
Castleton
Fair Haven
Whitehall
Granville
Fort Edward
Fort Ann
Saratoga
Schuylerville
Mechanicville
Amsterdam
Gloversville
Johnstown
Little Falls
Herkimer
Ilion
Frankfort
Rome
Oneida
Canastota
Cazenovia
Manlius
Fayetteville
Syracuse
Solvay
Baldwinsville
Fulton
Oswego
Pulaski
Sandy Creek
Richland
Mexico
Camden
Boonville
Remsen
Clinton
New Hartford
Whitesboro
Oriskany
Utica
Rome
Oneida
Canastota
Chittenango
Cazenovia
Manlius
Jamesville
Dewitt
Auburn
Skaneateles
Marcellus
Onondaga
Tully
Homer
Cortland
Dryden
Freeville
Groton
Ithaca
Trumansburg
Seneca Falls
Waterloo
Geneva
Penn Yan
Naples
Canandaigua
Victor
Fairport
Pittsford
Brighton
Rochester
Greece
Irondequoit
Webster
Sodus Point
Wolcott
Red Creek
Sterling
Fair Haven
Oswego
Fulton
Phoenix
Baldwinsville
Solvay
Syracuse
Jordan
Elbridge
Weedsport
Port Byron
Auburn
Moravia
Locke
Scipio
Aurora
East Aurora
Orchard Park
Hamburg
Lackawanna
Buffalo
Tonawanda
North Tonawanda
Lockport
Medina
Albion
Holley
Brockport
Spencerport
Hilton
Parma
Clarkson
Kendall
Lyndonville

DEPARTMENT OF AGRICULTURE
HENRY C. WALLACE, SECRETARY
BUREAU OF PUBLIC ROADS
THOMAS H. MacDONALD, CHIEF

NORTH CAROLINA, SOUTH CAROLINA

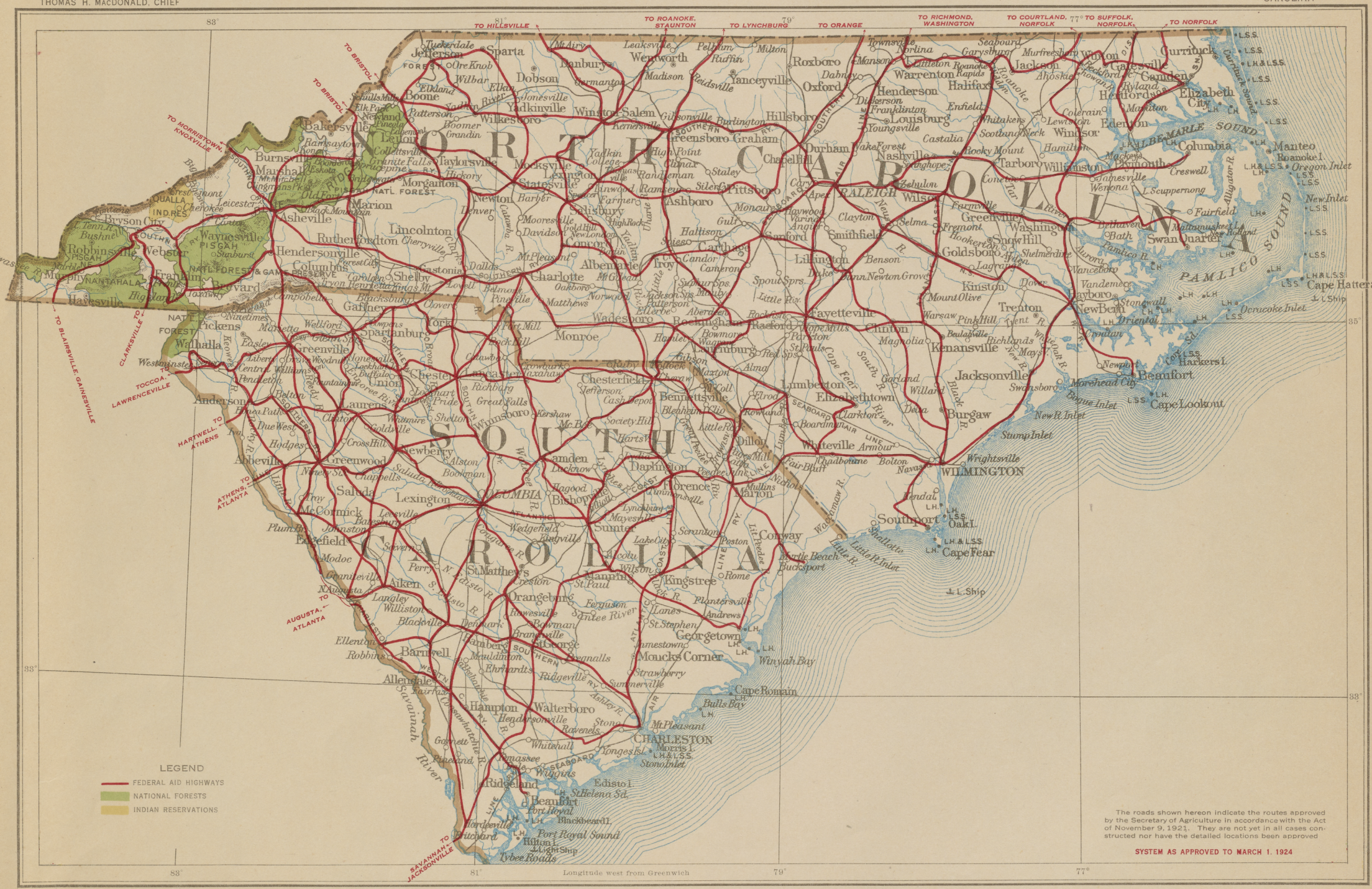

THE FEDERAL AID HIGHWAY SYSTEM

SCALE 27 MILES = 1 INCH

27 0 27 54 81 MILES

DEPARTMENT OF AGRICULTURE
HENRY C. WALLACE, SECRETARY
BUREAU OF PUBLIC ROADS
THOMAS H. MacDONALD, CHIEF

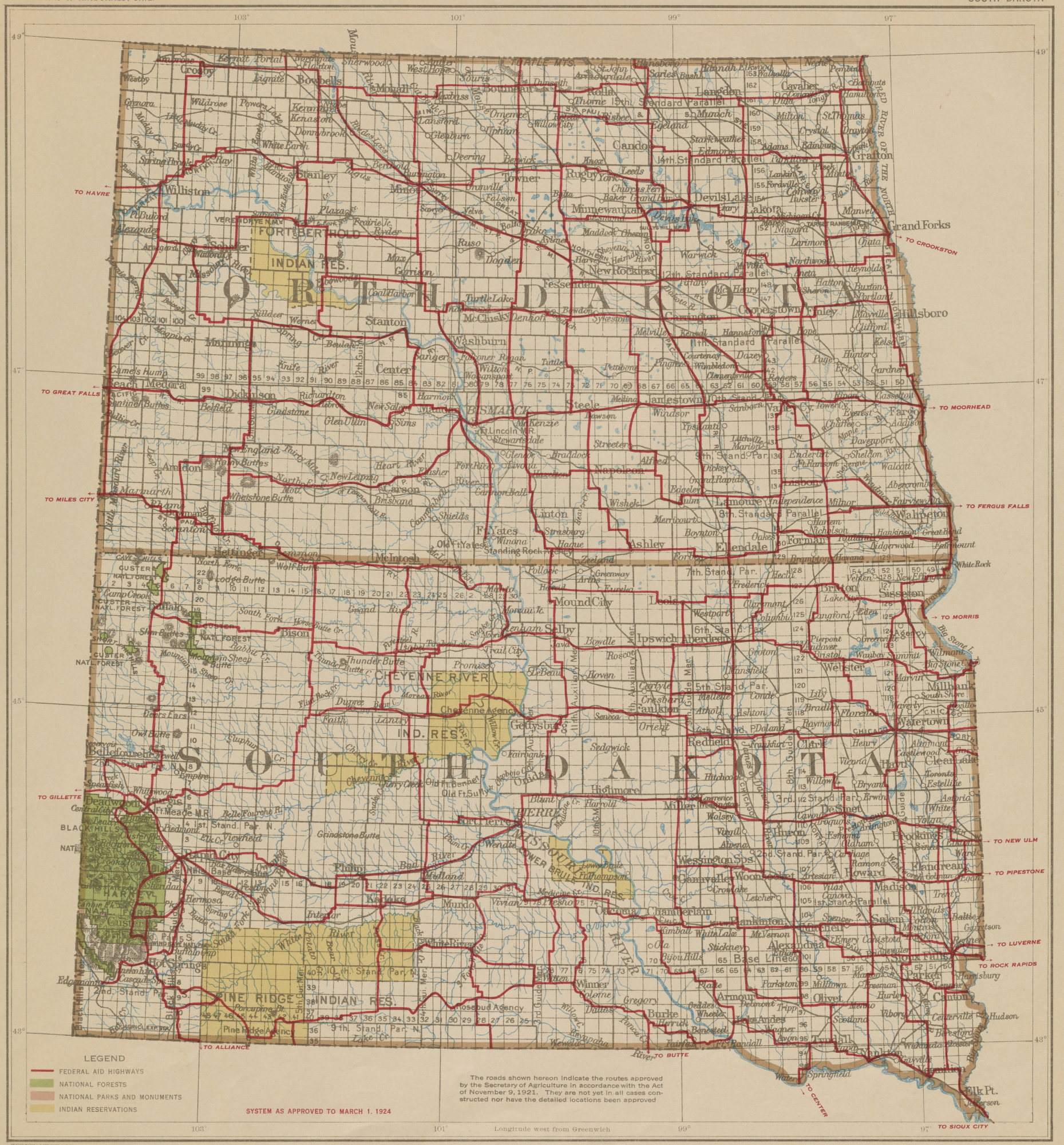
NORTH DAKOTA
SOUTH DAKOTA
103°
101°
99°
97°
49°
47°
45°
43°
TO HAVRE
TO GREAT FALLS
TO MILES CITY
TO ALLIANCE
TO GILLETTE
TO BUTTE
TO CENTER
TO SIOUX CITY
TO FERGUS FALLS
TO MOORHEAD
TO CROOKSTON
TO MORRIS
TO NEW ULM
TO PIPESTONE
TO LUVERNE
TO ROCK RAPIDS
FORT BERTHOLD INDIAN RES.
CHEYENNE RIVER IND. RES.
PINE RIDGE INDIAN RES.
LOWER BRULE IND. RES.
Williston
Minot
Devils Lake
Grand Forks
Fargo
Jamestown
BISMARCK
Dickinson
Mandan
Hettinger
Bowbells
Stanley
Towner
Rugby
Langdon
Grafton
Hillsboro
Wahpeton
Valley City
Lisbon
Oakes
Ellendale
Napoleon
Steele
Center
Stanton
Washburn
Beach
Medora
Killdeer
Manning
Hazen
Beulah
Garrison
Ruso
Dogden
Max
Plaza
Ryder
Powers Lake
Kenmare
Donnybrook
Glenburn
Maxbass
Bottineau
Souris
Westhope
Mohall
Sherwood
Crosby
Fortal
Ambrose
Kermit
Noonan
Flaxton
Grenora
Wildrose
Columbus
Berthold
Burlington
Sawyer
Velva
Voltaire
Ryder
Prairie Jc.
Coal Harbor
Turtle Lake
Underwood
McClusky
Denhoff
Sykeston
Harvey
Wells
Foster
Carrington
Melville
Kensal
Hannaford
Courtenay
Dazey
Pingree
Tuttle
Wilton
Wing
Gackle
Sanborn
Dawson
Windsor
Ypsilanti
Streeter
Alfred
Dickey
Grand Rapids
Edgeley
Kulm
Wishek
Merricourt
Boynton
Linton
Strasburg
Hague
Ashley
Zeeland
Pollock
Greenway
Herreid
Eureka
Mound City
Leola
Westport
Columbia
Claremont
Frederick
Hecla
Veblen
Lake City
Sisseton
Langford
Eden
Pierpont
Andover
Bristol
Waubay
Summit
Webster
Watertown
Milbank
Clark
Redfield
Faulkton
Conde
Athol
Ashton
Bradley
Florence
Raymond
Frankfort
Doland
Orient
Seneca
Gettysburg
Sedgwick
Fairbanks
Orland
Highmore
Harrold
Blunt
Miller
Wolsey
Virgil
Alpena
Wessington Sps.
Woonsocket
Carthage
Howard
Madison
Flandreau
Brookings
Volga
Arlington
Estelline
Toronto
Clear Lake
Castlewood
Hayti
Vienna
Bryant
Erwin
De Smet
Iroquois
Esmond
Oldham
Ramona
Artesian
Colman
Egan
Trent
Dell Rapids
Salem
Canton
Parker
Hurley
Viborg
Centerville
Hudson
Beresford
Alcester
Wakonda
Yankton
Gayville
Volin
Springfield
Elk Pt.
Jefferson
Watertown
Milbank
Big Stone L.
Wilmot
Summit
Marvin
Lily
Bradley
Florence
Raymond
Clark
Vienna
Bryant
Erwin
Estelline
Toronto
Clear Lake
Castlewood
Hayti
Whitewood
Deadwood
Lead
Central City
Belle Fourche
Sturgis
Ft. Meade M.R.
Piedmont
Elk Cr.
Viewfield
Grindstone Butte
Rapid City
Box Elder
Ellsworth Base
Pactola
Hermosa
Spring Cr.
Buffalo Gap
Hot Springs
Edgemont
Cascade Springs
Cascade
Oelrichs
Pine Ridge Agency
Rosebud Agency
Porcupine Pk.
Wolf Butte
Lodge Butte
Camp Crook
Buffalo
Bison
Slim Buttes
Mountain Sheep Butte
Rabbit Cr.
Thunder Butte
Promise
Cheyenne Agency
Faith
Dupree
Timber Lake
Isabel
Trail City
Selby
Glenham
Mobridge
Pollock
Herreid
Eureka
Java
Bowdle
Roscoe
Hoven
Le Beau
Mound City
Leola
Ipswich
Aberdeen
Groton
Mansfield
Conde
Lily
Bradley
Florence
Raymond
Clark
Redfield
Faulkton
Athol
Ashton
Seneca
Orient
Gettysburg
Sedgwick
Fairbanks
Orland
Highmore
Harrold
Blunt
Miller
Wolsey
Virgil
Alpena
Wessington Sps.
Woonsocket
Carthage
Howard
Madison
Flandreau
Brookings
Volga
Arlington

DEPARTMENT OF AGRICULTURE
HENRY C. WALLACE, SECRETARY
BUREAU OF PUBLIC ROADS
THOMAS H. MacDONALD, CHIEF

THE FEDERAL AID HIGHWAY SYSTEM

SCALE 37 MILES = 1 INCH

37 0 37 74 111 MILES

LEGEND

FEDERAL AID HIGHWAYS

NATIONAL FORESTS

SYSTEM AS APPROVED TO MARCH 1, 1924

The roads shown hereon indicate the routes approved by the Secretary of Agriculture in accordance with the Act of November 9, 1921. They are not yet in all cases constructed nor have the detailed locations been approved

105° 103° 101° Longitude west from Greenwich 99° 97° 95°

31° 29° 27°

OKLAHOMA

TEXAS

PLAINS

MOUNTAINS

RIO GRANDE DEL NORTE

TO COLDWATER, GREENSBURG

TO MEDICINE LODGE

TO INDEPENDENCE

TO NEOSHO

TO BENTONVILLE

TO FAYETTEVILLE

TO LITTLE ROCK

TO GREENWOOD

TO MENA

TO HATFIELD

TO DE QUEEN

TO ASHDOWN

TO LEWISVILLE

TO SHREVEPORT

TO MANSFIELD

TO LAKE CHARLES

TO MANY

TO RATON, DENVER

TO TUCUMCARI, SANTA FE

TO CLOVIS, ALBUQUERQUE

TO CRUCES LOS PHOENIX ALBUQUERQUE

TO ALAMOGORDO

TO ROSWELL

TO RICHFIELD

TO TUCUMCARI

TO LIBERAL

TO GUYMON

TO WICHITA

TO IOLA

TO JOPLIN

TO GALVESTON

DEPARTMENT OF AGRICULTURE
HENRY C. WALLACE, SECRETARY
BUREAU OF PUBLIC ROADS
THOMAS H. MacDONALD, CHIEF

THE FEDERAL AID HIGHWAY SYSTEM

LEGEND
- FEDERAL AID HIGHWAYS
- FOREST ROADS
- NATIONAL FORESTS
- NATIONAL PARKS AND MONUMENTS
- INDIAN RESERVATIONS

SCALE 27 MILES = 1 INCH

27 0 27 54 81 MILES

The roads shown hereon indicate the routes approved by the Secretary of Agriculture in accordance with the Act of November 9, 1921. They are not yet in all cases constructed nor have the detailed locations been approved

SYSTEM AS APPROVED TO MARCH 1, 1924